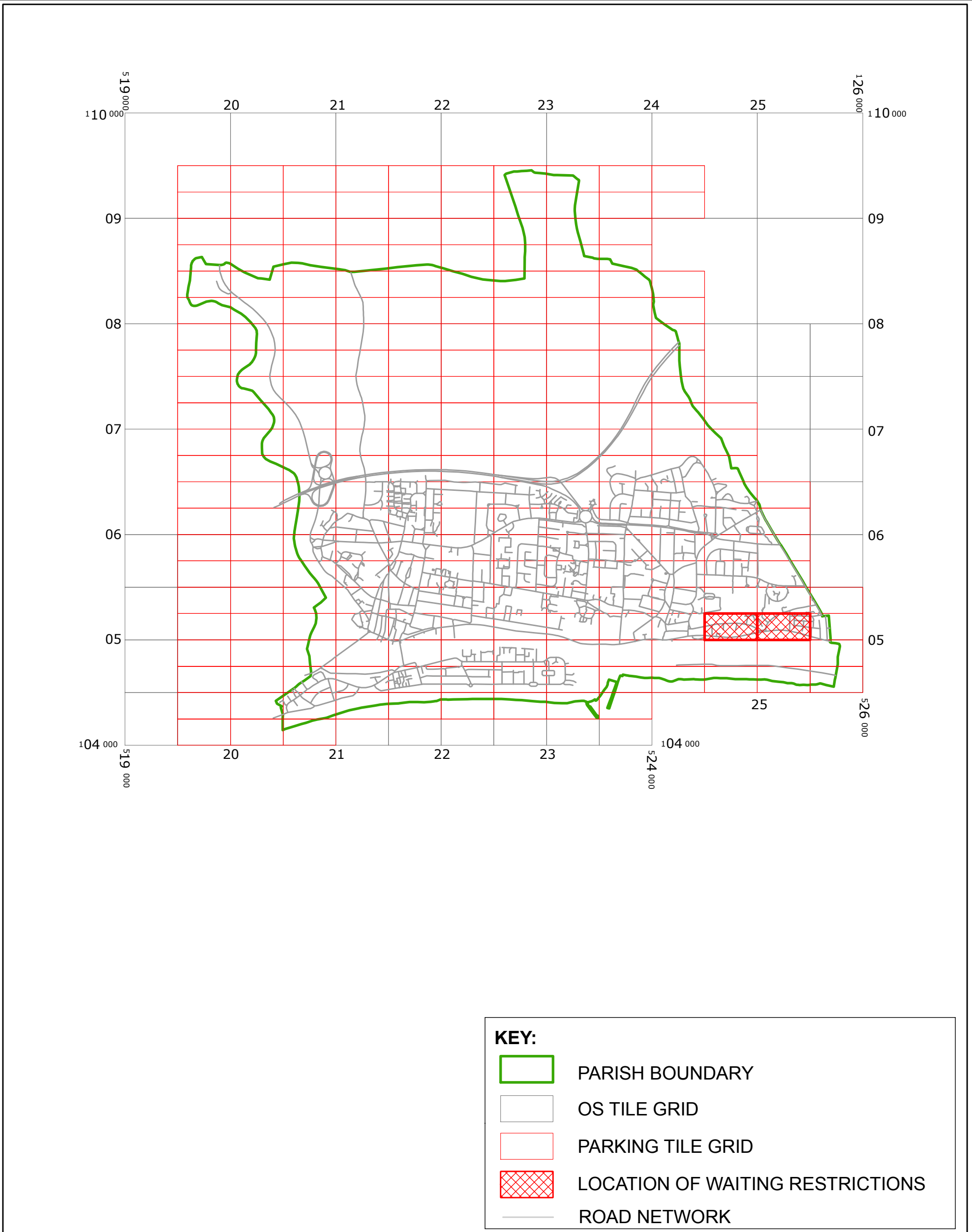


WEST SUSSEX COUNTY COUNCIL
((ADUR DISTRICT) (PARKING PLACES AND TRAFFIC REGULATION)
(CONSOLIDATION) ORDER 2009)
(SOUTHWICK: GARDNER ROAD AMENDMENT) ORDER 2011

SHOREHAM/SOUTHWICK: LOCATION OF WAITING RESTRICTIONS



West Sussex County Council
Infrastructure
The Grange
Tower Street
Chichester
West Sussex
PO19 1RH

WEST SUSSEX COUNTY COUNCIL ((ADUR DISTRICT)
(PARKING PLACES AND TRAFFIC REGULATION)
(CONSOLIDATION) ORDER 2009)
(SOUTHWICK: GARDNER ROAD AMENDMENT)
ORDER 2011

LOCATION OF WAITING RESTRICTIONS






Reproduced from or based upon 2009 Ordnance Survey mapping
with permission of the Controller of HMSO (c) Crown Copyright reserved.
Unauthorised reproduction infringes Crown copyright and may lead
to prosecution or civil proceedings West Sussex County Council Licence No. 100023447

SCALE: 1:35,000
05/12/2011

Key for Waiting Restrictions

All areas over which the provision of the orders apply are defined by the shaded areas as shown on the following plans plus a contiguous area not indicated on the plans of verge and/or footway between the carriageway edge and the highway boundary. The plans in this schedule are based upon grid references of the Ordnance Survey National Grid defined by the OSGB 36 triangulation.

Prohibition of waiting

101		check	No waiting at any time
107		pat020	No waiting 8.00am-6.00pm Mon–Sat
112		dot5	No waiting 8.00am-6.00pm Mon-Fri

WEST SUSSEX COUNTY COUNCIL
((ADUR DISTRICT) (PARKING PLACES & TRAFFIC REGULATION)
(CONSOLIDATION) ORDER 2009)

(SOUTHWICK: GARDNER ROAD AMENDMENT) ORDER 2011

West Sussex County Council in exercise of their powers under Sections 1 (1) 2 (1) and (2), 4 (2), 45, 46, 49 and 53 and Part IV of Schedule 9 of the Road Traffic Regulation Act 1984 ("the Act") as amended and of all other enabling powers and after consultation with the Chief Officer of Police in accordance with Part III of Schedule 9 to the Act hereby make the following Order:-

1. This Order shall come into operation on the Fifth day of December 2011 and may be cited as "West Sussex County Council ((Adur District) (Parking Places & Traffic Regulation) (Consolidation) Order 2009) (Southwick: Gardner Road Amendment) Order 2011".
2. The "West Sussex County Council (Adur District) (Parking Places & Traffic Regulation) (Consolidation) Order 2009" is hereby amended by the replacement of the plans specified in the First Schedule to this Order, with the plans specified in the Second Schedule to this Order, attached hereto.
3. The parts of the Order specified in the Third Schedule to this Order are hereby revoked.

FIRST SCHEDULE
Plans to be Replaced

TQ2505SWS (Issue Number 1)
TQ2405SES (Issue Number 1)

SECOND SCHEDULE
Replacement Plans

TQ2505SWS (Issue Number 2)
TQ2405SES (Issue Number 2)

THIRD SCHEDULE
Parts of Order to be Revoked

Order

The County Council of West Sussex
(Shoreham-By-Sea and Southwick:
Various Roads) (One-Way Traffic and
Prescribed Route) (Consolidation) Order
1989

Parts to be revoked

Second Schedule (Southwick Section)
Items 2, 3 and 4 referring to The
Gardens and Gardner Road.

THE Common Seal of THE
WEST SUSSEX COUNTY COUNCIL
was hereto affixed the


day of *FIRST* DECEMBER 2011



Authorised Signatory

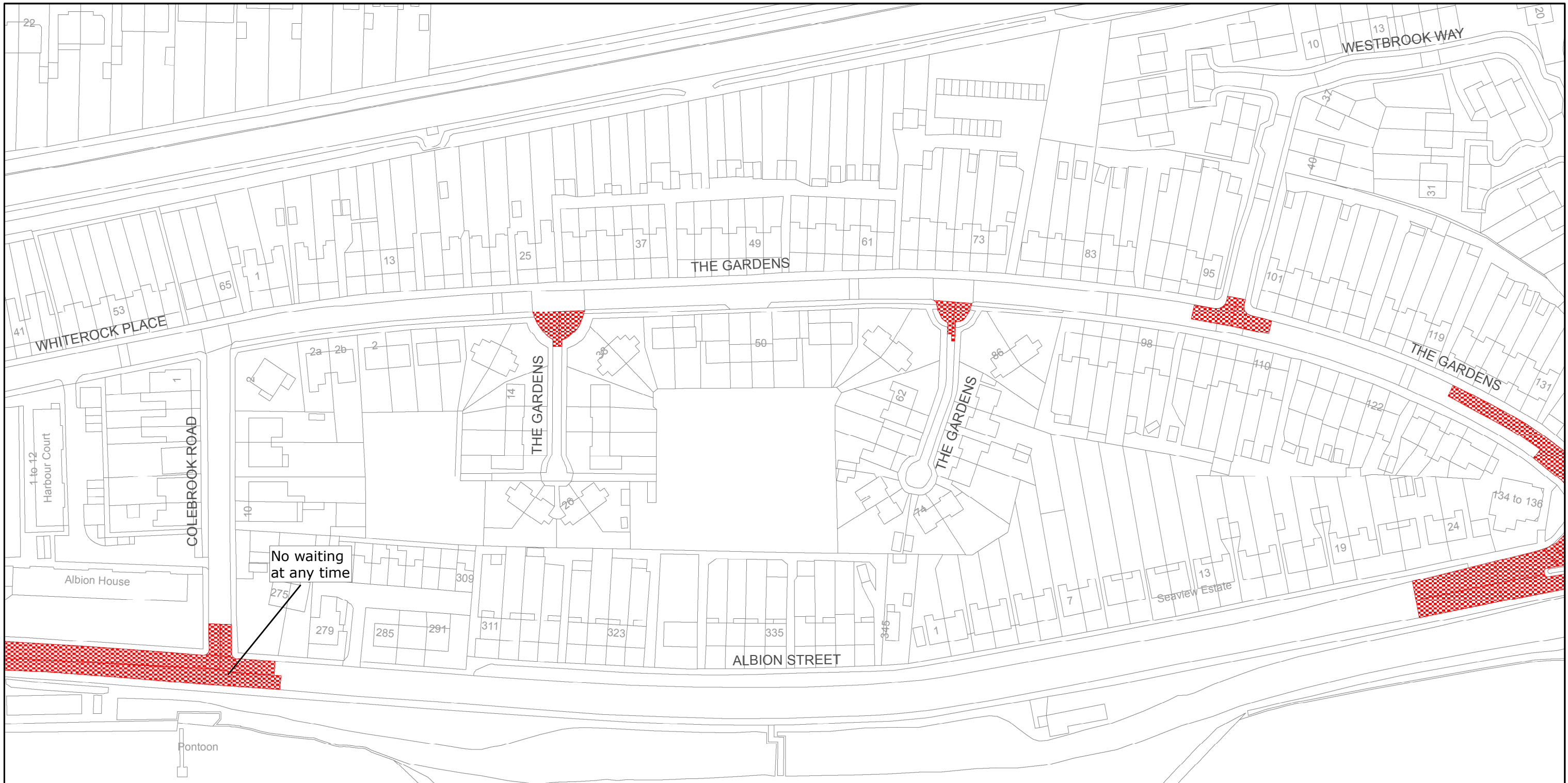
ADR-017-MM

)
)
)
)
)
)
)
)
)
)



850011111

04/08 DELEGATED AUTHORITY



West Sussex County Council
Highways & Transport
The Grange
Tower Street
Chichester
West Sussex
PO19 1RH

ADUR DISTRICT: SHOREHAM/SOUTHWICK
WAITING RESTRICTIONS

Reproduced from or based upon 2010 Ordnance Survey mapping with permission of the Controller of HMSO (c) Crown Copyright reserved.
Unauthorised reproduction infringes Crown copyright and may lead to prosecution or civil proceedings West Sussex County Council Licence No. 100018485

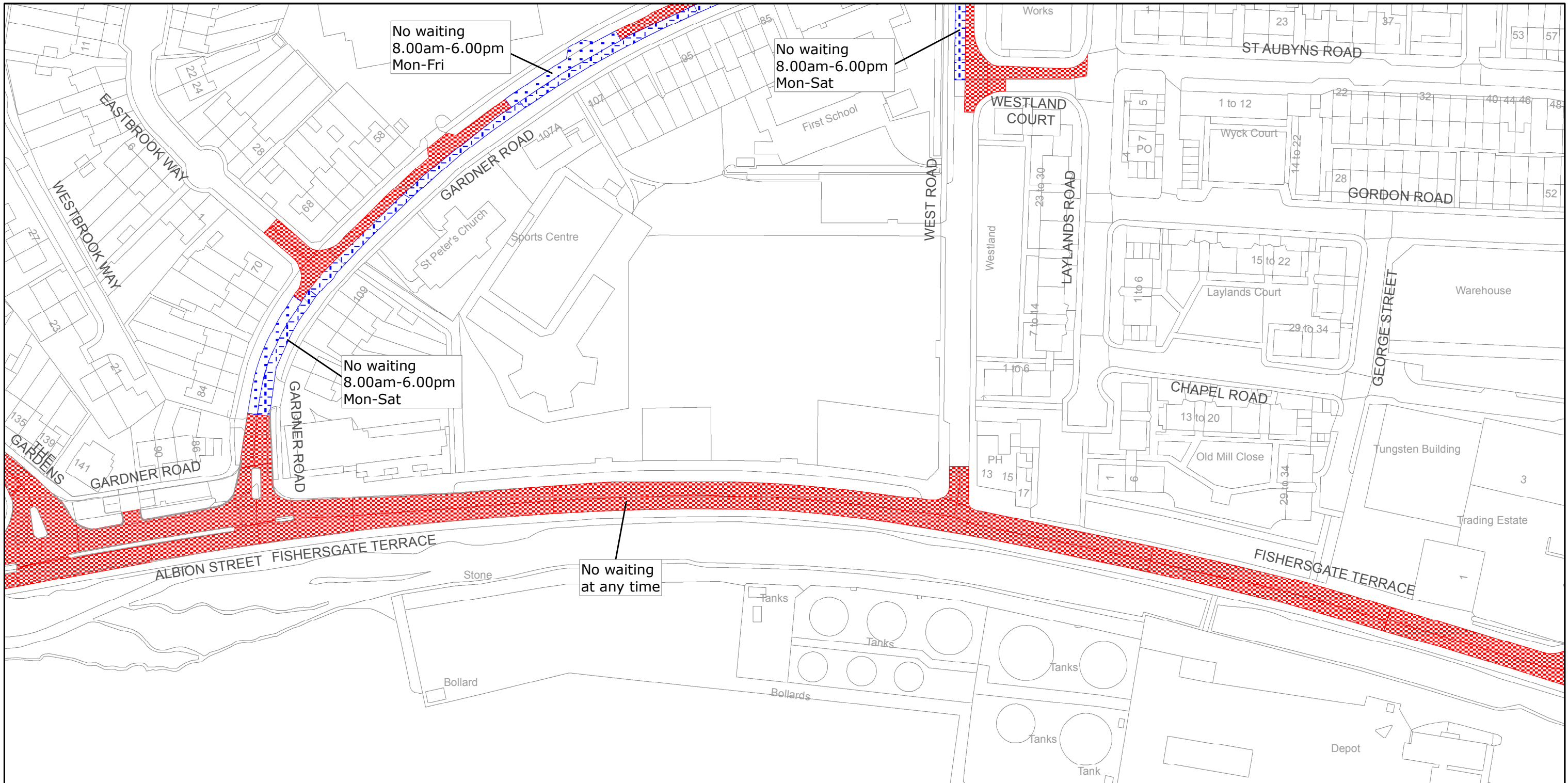
TILE REF NO:
TQ2405SES

SHEET ISSUE NO 2

SHEET ACTIVE FROM - 05/12/2011



SCALE:
1:1250
at A3 size



West Sussex County Council
Highways & Transport
The Grange
Tower Street
Chichester
West Sussex
PO19 1RH

ADUR DISTRICT: SHOREHAM/SOUTHWICK

WAITING RESTRICTIONS

Reproduced from or based upon 2010 Ordnance Survey mapping with permission of the Controller of HMSO (c) Crown Copyright reserved.
Unauthorised reproduction infringes Crown copyright and may lead to prosecution or civil proceedings West Sussex County Council Licence No. 100018485

TILE REF NO: TQ2505SWS

SHEET ISSUE NO 2

SHEET ACTIVE FROM - 05/12/2011



SCALE:
1:1250
at A3 size